















Post-wildfire Natural Hazard Risk Analysis

Date: 2018/11/23

-  Fire Perimeter
-  Watershed with ID
- Burn Severity**
-  High
-  Moderate
-  Low
-  Structure
-  Natural Arch Trail
-  Spirit of 2010 Trail (KVR)
-  Tunnel
-  Contour - 100m
-  Contour - 20m
-  Road
-  Deer Creek FSR
-  Cadastral Boundary

